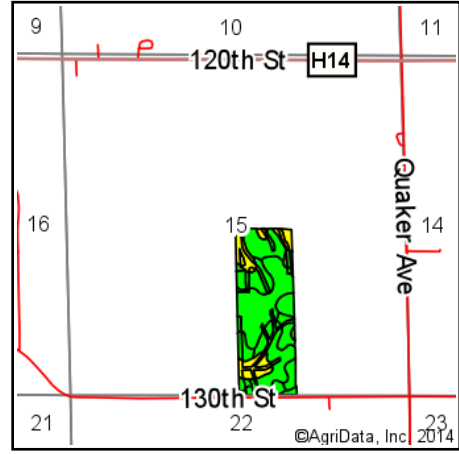
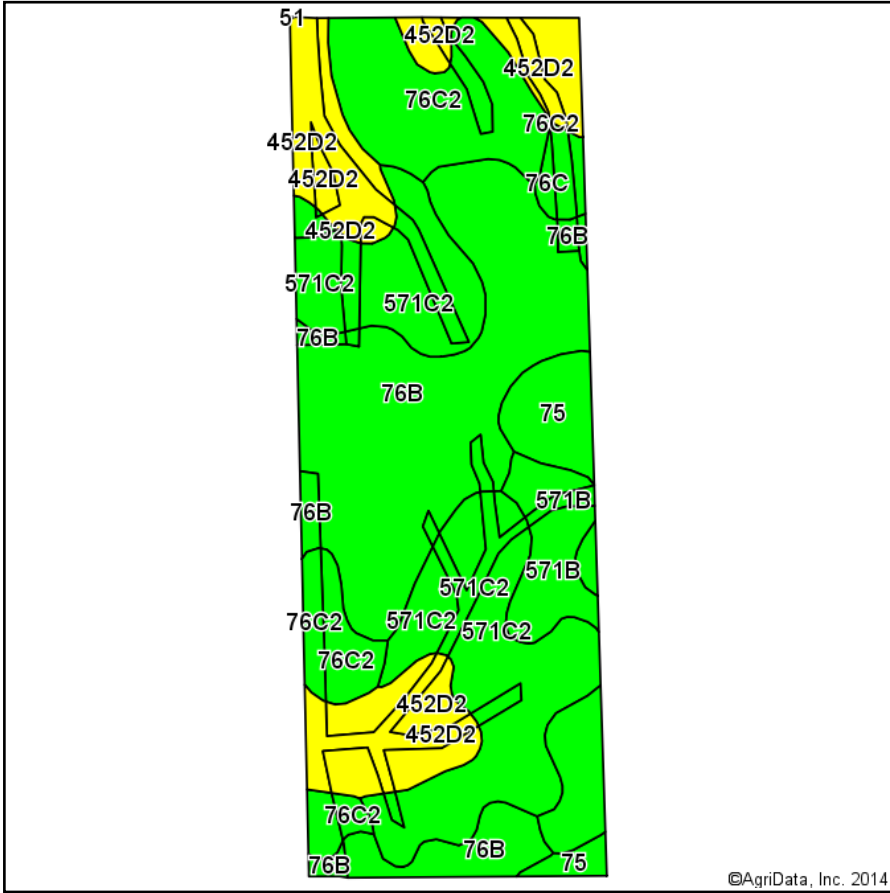
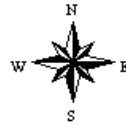


# Soils Map-CSR2



State: **Iowa**  
 County: **Henry**  
 Location: **15-73N-5W**  
 Township: **Scott**  
 Acres: **53.56**  
 Date: **9/26/2014**



Maps Provided By:  
  
 CUSTOMIZED ONLINE MAPPING  
 © AgriData, Inc. 2014 www.AgriDataInc.com

**Area Symbol: IA087, Soil Area Version: 18**

Code	Soil Description	Acres	Percent of field	**CSR2 Legend	Non-Irr Class	CSR2**	CSR
76B	Ladoga silt loam, 2 to 5 percent slopes	16.43	30.7%		Ile	86	85
571C2	Hedrick silt loam, 5 to 9 percent slopes, moderately eroded	13.46	25.1%		IIIe	75	62
452D2	Lineville silt loam, 9 to 14 percent slopes, moderately eroded	8.40	15.7%		IVe	42	15
76C2	Ladoga silt loam, 5 to 9 percent slopes, moderately eroded	7.78	14.5%		IIIe	78	65
571B	Hedrick silt loam, 2 to 5 percent slopes	4.14	7.7%		Ile	85	82
75	Givin silt loam, 0 to 2 percent slopes	2.56	4.8%		I	84	85
76C	Ladoga silt loam, 5 to 9 percent slopes	0.79	1.5%		IIIe	81	70
<b>Weighted Average</b>						<b>74.9</b>	<b>64.9</b>

Area Symbol: IA087, Soil Area Version: 18

\*\*IA has updated the CSR values for each county to CSR2.

Field borders provided by Farm Service Agency as of 5/21/2008. Aerial photography provided by Aerial Photography Field Office.